

STUDY GUIDE

Charts 1, 2, 3, Paleo-Indians, & Olmecs

Week of March 14-18

Quizzes Daily-Grade Counts on Friday, 3-18-16

1a. Latitude lines lie east to west on a map or globe. They measure a location's distance north or south of the Equator.

Example: 74°N




W ← → E

1b. Longitude lines lie north to south on a map or globe and measure a location's distance east or west of the Prime Meridian.

Example: 124°W

N ↑
↓ S

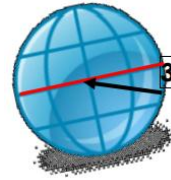


2

2a. Absolute Location is an exact location on a map using latitude, longitude, or an address.

2b. Relative location is an approximate location, like down the hill or around the corner.


2c. North America is in the Northern Hemisphere and Western Hemisphere.



3a. The Equator measures 0° latitude.

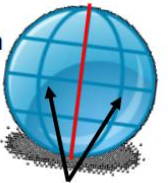


3b. The Equator divides the world into the Northern and Southern Hemispheres.



3c. The Prime Meridian measures 0° longitude.

3d. The Prime Meridian divides the world into the Eastern and Western Hemispheres.



3

Paleo-Indians



Oh...Who crossed the sea on a bridge of land?
Paleo-Indians!



They followed the mammoth, atlatl in hand
Paleo-Indians!



To North America from Asia they tread
Paleo-Indians!



And began to farm when the mammoths were dead
Paleo-Indians!


Olmecs



Oh...who made pyramids first with far away stone?
Olmec Indians!



It's large carved heads for which they are known
Olmec Indians!



A written language was found on their walls
Olmec Indians!



Their culture is called the mother of all
Olmec Indians!